








Trexler Nature Preserve Mountain Bike Trail Network

North Range

Single Track leaves
Double Track stay
right at Kiosk #4

Double Track

Mill Rd Parking Lot

| Trail | Miles |
|--|-------|
|  Brian's Trail | 1.15 |
|  The Half Pipe (one way) | 1.36 |
|  Kill Dozer (one way) | 1.54 |
|  Buck Run | .86 |
|  Broken Arrow | 1.11 |
|  The Fireman's Trail | .98 |
|  Border Trail Segment | 1.25 |
| Total Miles | 8.25 |

© 2012 Google

Google earth